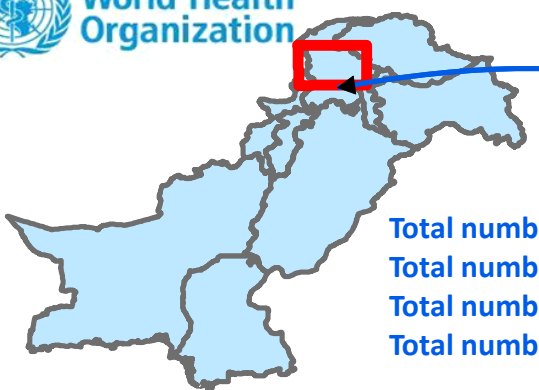
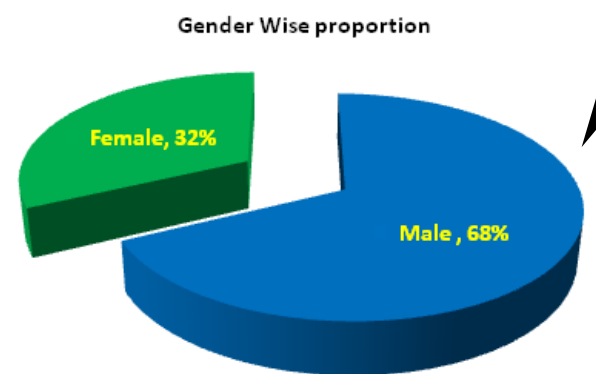


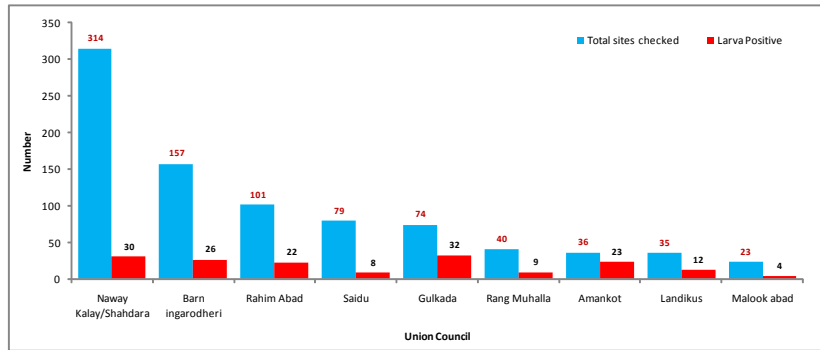
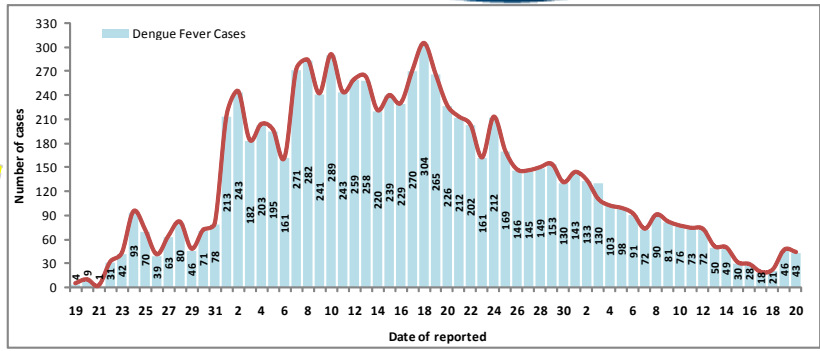
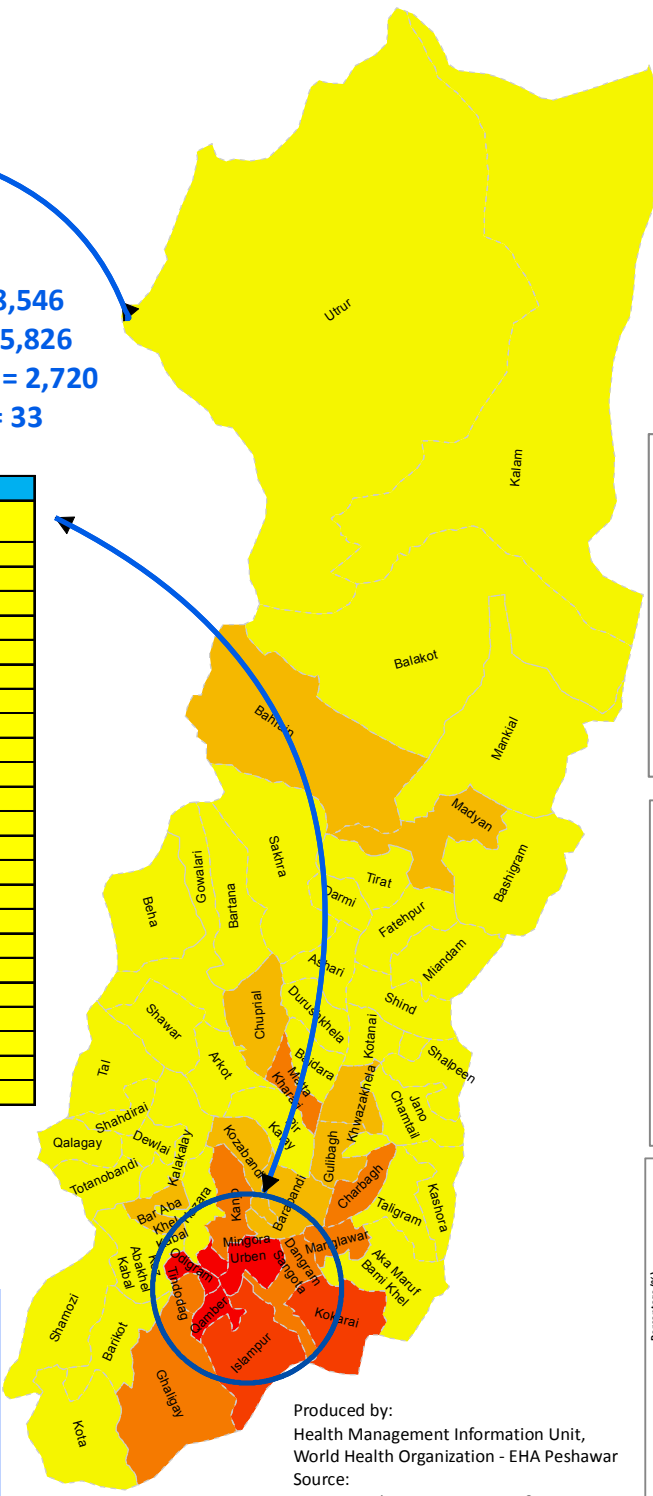
# Swat: Dengue Fever Snapshot (7 August - 20 October 2013)



Total number of cases = 8,546  
Total number of males = 5,826  
Total number of females = 2,720  
Total number of deaths = 33



Union Council	Village/ Muhalla	Union Council	Village/Muhalla
Banr Engraodherai	Tahirabad	Landikas	Mingowra city Muhalla
	Usman abad		Essa Khel
	Banr		Malakanan Landikas
Shahdara watkay	Zamarud kaan	Kanjoo	Makan Bagh
	Khwajabad		Nishat Chowk
	Naway kalay		Dheri babajee
Amankot Faizabad	Shahdara	Kuza Bandai	Kanjoo
	Amankot		barabandai
	Faizabad		kuzabandai
Guli Bagh	Skha Cheena	Malook Abad	Malook Abad
	Dakodak		Rahim abad
	Aala abad daulat khel		Googdara
Rang Muhalla	Barama	Matta	Qambar
	Hajji Baba		Gwalerai
	Taj chowk		Matta
Char Bagh	Gumbat maira	Kalakalay	kalakalay
	Rang Muhalla		Bara Abakheil
	Char Bagh		Kabbal
Islam Pur		Manglawar	Barikot
Sanghota Dangram	Dangram		Manglawar kalay
Gulkada	Sanghota		
Saidu Sharif	Gulkada		
	Saidu Sharif		



## Legend

Union Council boundary

## Dengue fever cases

- 1 - 5
- 6 - 50
- 51 - 200
- 201 - 700
- Above 700

Disclaimer: The boundaries and names shown and the designations used on this map do not imply the expression of any opinion whatsoever on the part of the WHO concerning the legal status of any country, territory, city or area or of its authorities, or concerning the delimitation of its frontiers or boundaries. Dotted lines on maps represent approximate border lines for which there may not yet be full agreement.

Produced by:  
Health Management Information Unit,  
World Health Organization - EHA Peshawar  
Source:  
Disease Early Warning System & Response

