






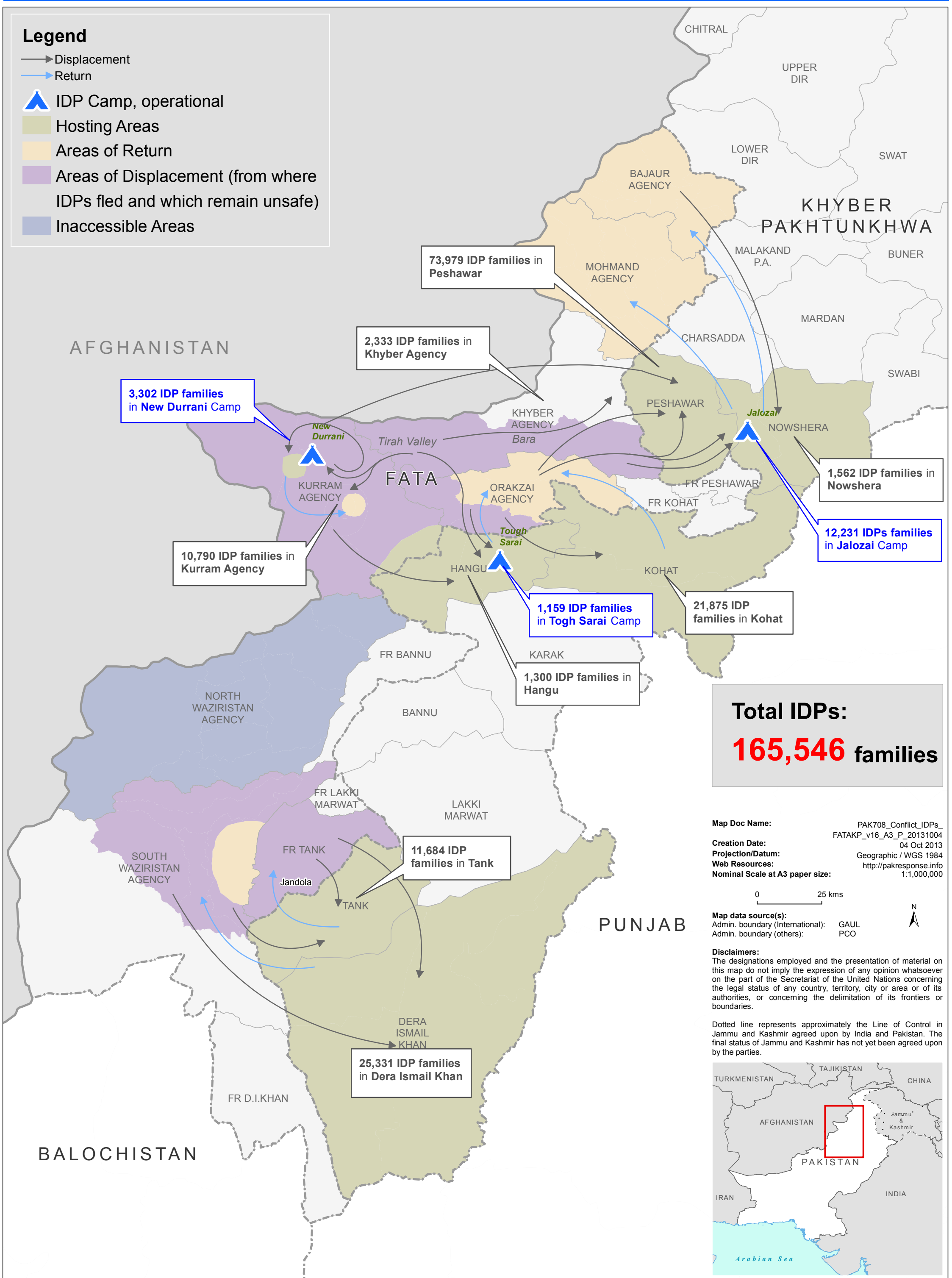


Legend

-  Displacement
-  Return
-  IDP Camp, operational
-  Hosting Areas
-  Areas of Return
-  Areas of Displacement (from where IDPs fled and which remain unsafe)
-  Inaccessible Areas



Total IDPs:
165,546 families

Map Doc Name: PAK708_Conflict_IDPs_FATAKP_v16_A3_P_20131004
 Creation Date: 04 Oct 2013
 Projection/Datum: Geographic / WGS 1984
 Web Resources: <http://pakresponse.info>
 Nominal Scale at A3 paper size: 1:1,000,000

0 25 kms

Map data source(s):
 Admin. boundary (International): GAUL
 Admin. boundary (others): PCO

Disclaimers:
 The designations employed and the presentation of material on this map do not imply the expression of any opinion whatsoever on the part of the Secretariat of the United Nations concerning the legal status of any country, territory, city or area or of its authorities, or concerning the delimitation of its frontiers or boundaries.

Dotted line represents approximately the Line of Control in Jammu and Kashmir agreed upon by India and Pakistan. The final status of Jammu and Kashmir has not yet been agreed upon by the parties.

