








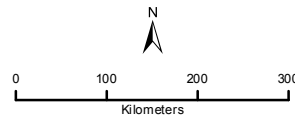


Legend

-  OCHA Country Office
-  OCHA Provincial Office
-  UNOCHA Satellite Offices
-  Districts Most Likely to be Affected
-  Line of Control as promulgated in the 1971 SIMLA Agreement
-  International Boundary
-  Provincial Boundary
-  District Boundary
-  Arabian Sea



Map Doc Name: PAK702_Pakistan_MostLikely_Affected_A3_v1_P_20120613
Creation Date: 13 June 2012
Projection/Datum: Geographic / WGS 1984
Web Resources: <http://pakresponse.info>
Data Source: admin 0 (GAUL), admin 1 & 2 (PCO)

Disclaimers:
 The designations employed and the presentation of material on this map do not imply the expression of any opinion whatsoever on the part of the Secretariat of the United Nations concerning the legal status of any country, territory, city or area or of its authorities, or concerning the delimitation of its frontiers or boundaries.